




THE CURRENT WEATHER REPORT LIVE FROM TYROL

WEATHER IN SERFAUS-FISS-LADIS

Your holiday is approaching swiftly and the anticipation is growing. The first question that comes to mind: How is the weather going to be in the Alps of Serfaus-Fiss-Ladis? All current weather data and daily trends, including forecast for the upcoming days, are available at a glance now!





today, Tuesday 14.05.2024

By midweek, we are positioned on the leading edge of a low with its center near the French Normandy. Embedded in the southwesterly upper air flow is a disturbance front, which, however, will become greatly weakened at the northern side of the Alps. With significantly increasing cloud cover, only a few showers will extend from the southern side of the Alps. This is due to the foehn-like south wind. Temperatures will decrease only slightly. Overall, it must be noted that this year, the so-called Ice Saints are hardly noticeable. On Thursday, the foehn-like south wind will once again bring longer clearings or longer sunny intervals. On Friday, the foehn-like south wind will abate and the influence of low pressure will generally increase. Moist air is introduced in waves, and additionally, the atmosphere is unstably stratified. All this will significantly increase the likelihood of showers and thunderstorms everywhere. The detailed forecast is still very uncertain!

6° min. zero degree level hours of sunshine	19° max. 3200m 8	 morning risk of precipitation 0%	 midday risk of precipitation 0%	 afternoon risk of precipitation 20%
--	-------------------------------	--	--	---

last update: 14.05.2024 20:15

Weather forecast

 Wednesday 15.05.2024 9° min. zero degree level hours of sunshine	 Thursday 16.05.2024 6° min. zero degree level hours of sunshine	 Friday 17.05.2024 6° min. zero degree level hours of sunshine	 Saturday 18.05.2024 5° min. zero degree level hours of sunshine
15° max. 3000m 2	16° max. 3000m 6	13° max. 2700m 1	18° max. 3000m 5